

A417 Missing Link
TR010056

6.4 Environmental Statement
Appendix 6.5 Trial Trenching Report
Part 3 of 4

Planning Act 2008

APFP Regulation 5(2)(a)
Infrastructure Planning (Applications: Prescribed Forms and
Procedure) Regulations 2009

Volume 6

May 2021

Infrastructure Planning

Planning Act 2008

**The Infrastructure Planning
(Applications: Prescribed Forms
and Procedure) Regulations 2009**

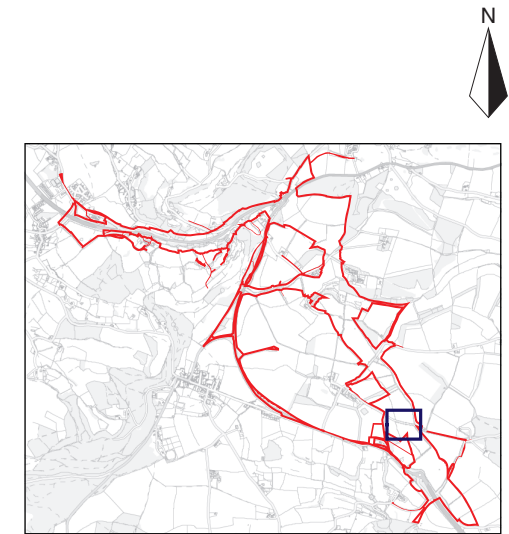
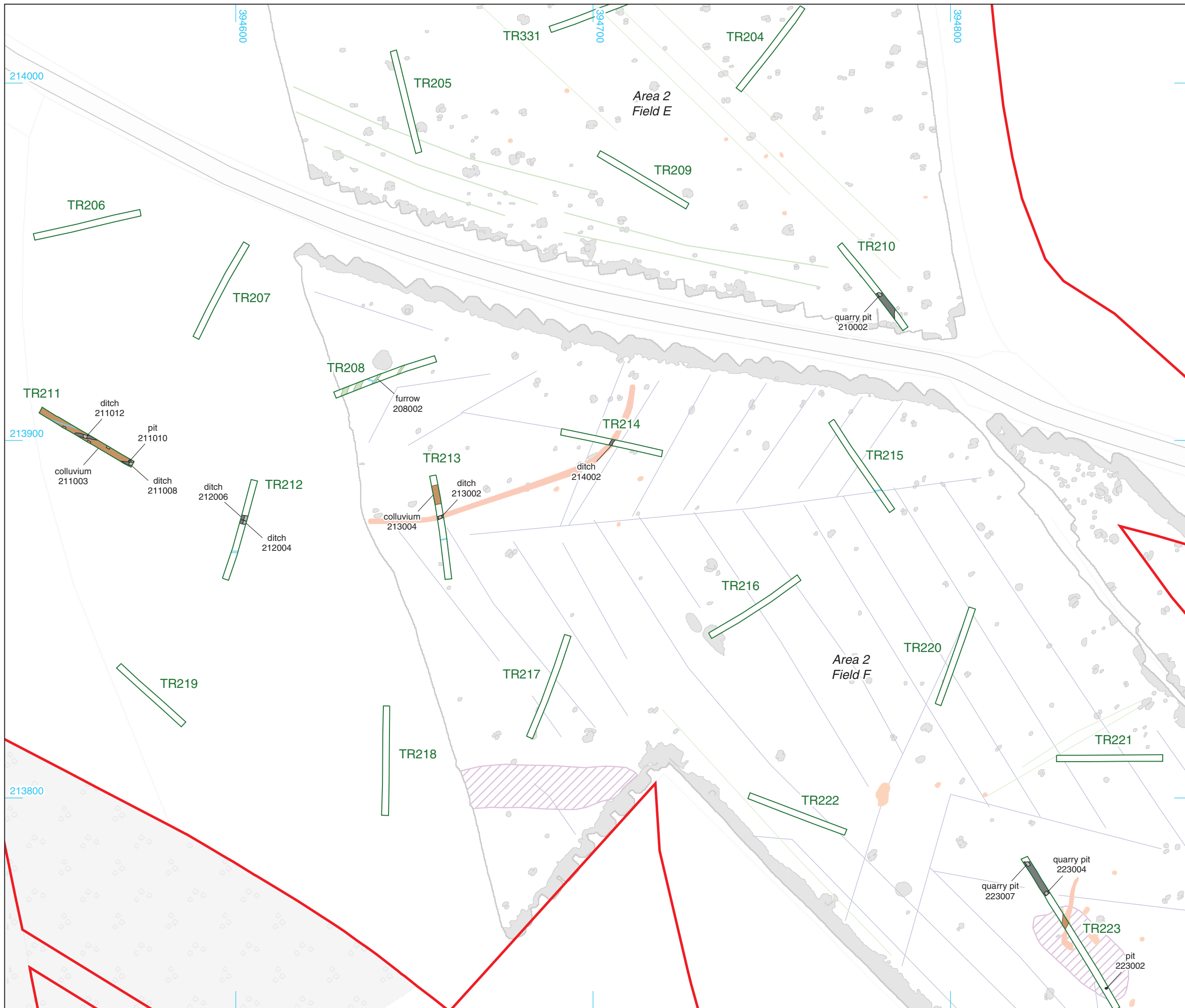
A417 Missing Link

Development Consent Order 202[x]

**6.4 Environmental Statement
Appendix 6.5 Trial Trenching Report
Part 3 of 4**

Regulation Number:	5(2)(a)
Planning Inspectorate Scheme Reference	TR010056
Application Document Reference	6.4
Author:	A417 Missing Link

Version	Date	Status of Version
C01	May 2021	Application Submission



- Site boundary
- Evaluation trench
- Excavated/unexcavated:
- Archaeological feature
- Furrow
- Natural
- Drain
- Geophysical survey results (Wessex Archaeology 2020)
- Survey boundary
- Increased Magnetic response
- Archaeology
- Possible
- Ferrous
- Former path
- Modern service
- Superficial geology
- Ploughing
- Ridge and furrow
- Drainage



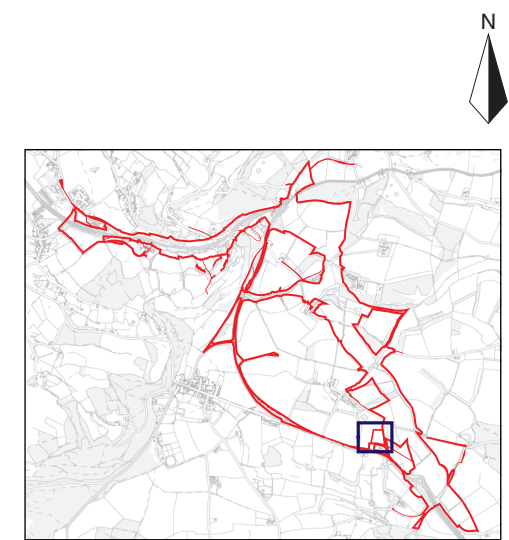
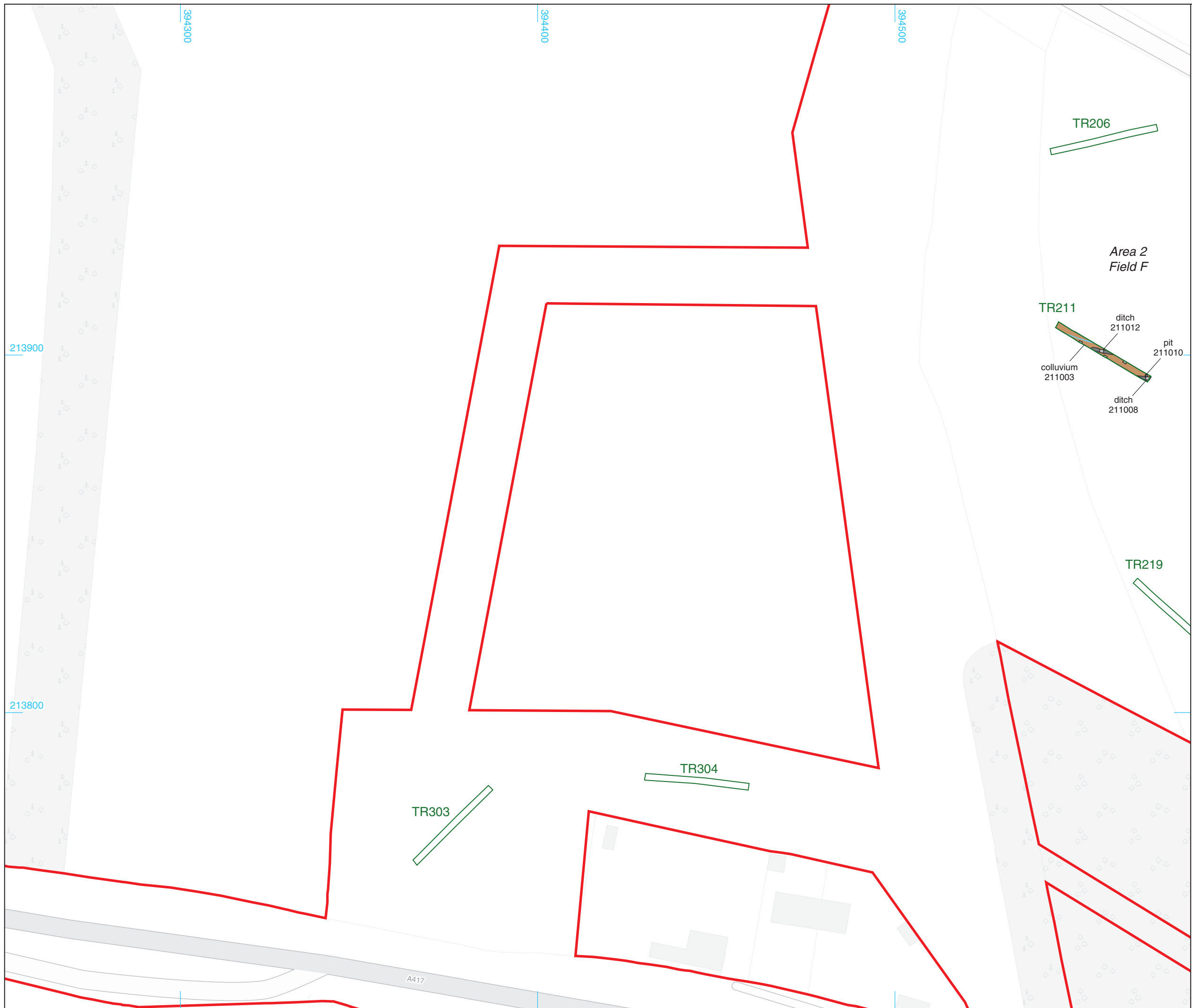
© Crown copyright and database rights 2021 Ordnance Survey 0100031673

[Andover 01264 347630](tel:01264347630)
 [Cirencester 01285 771022](tel:01285771022)
 [Exeter 01392 573970](tel:01392573970)
 [Milton Keynes 01908 564660](tel:01908564660)
 [Suffolk 01449 900120](tel:01449900120)
www.cotswoldarchaeology.co.uk
enquiries@cotswoldarchaeology.co.uk

PROJECT TITLE
 A417 Missing Link, Birdlip,
 Gloucestershire

FIGURE TITLE
 Area 2 Fields E and F: trench location plan
 showing archaeological features and
 geophysical survey results

<small>DRAWN BY</small> RW	<small>PROJECT NO.</small> CR0463	<small>FIGURE NO.</small>
<small>CHECKED BY</small> DJB	<small>DATE</small> 03/02/2021	22
<small>APPROVED BY</small> DS	<small>SCALE@A3</small> 1:1000	



- Site boundary
- Evaluation trench
- Excavated/unexcavated:
- Archaeological feature
- Furrow
- Natural
- Drain



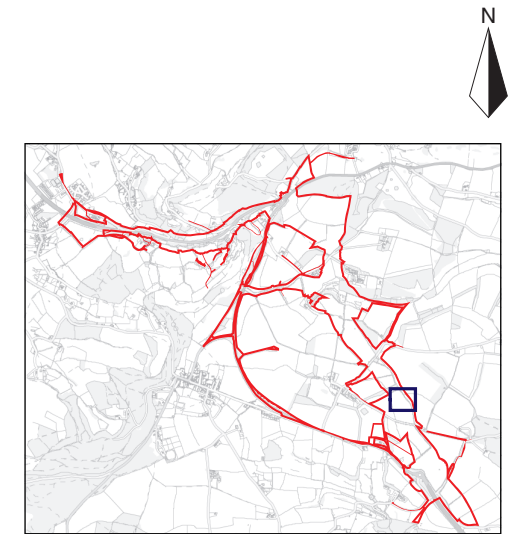
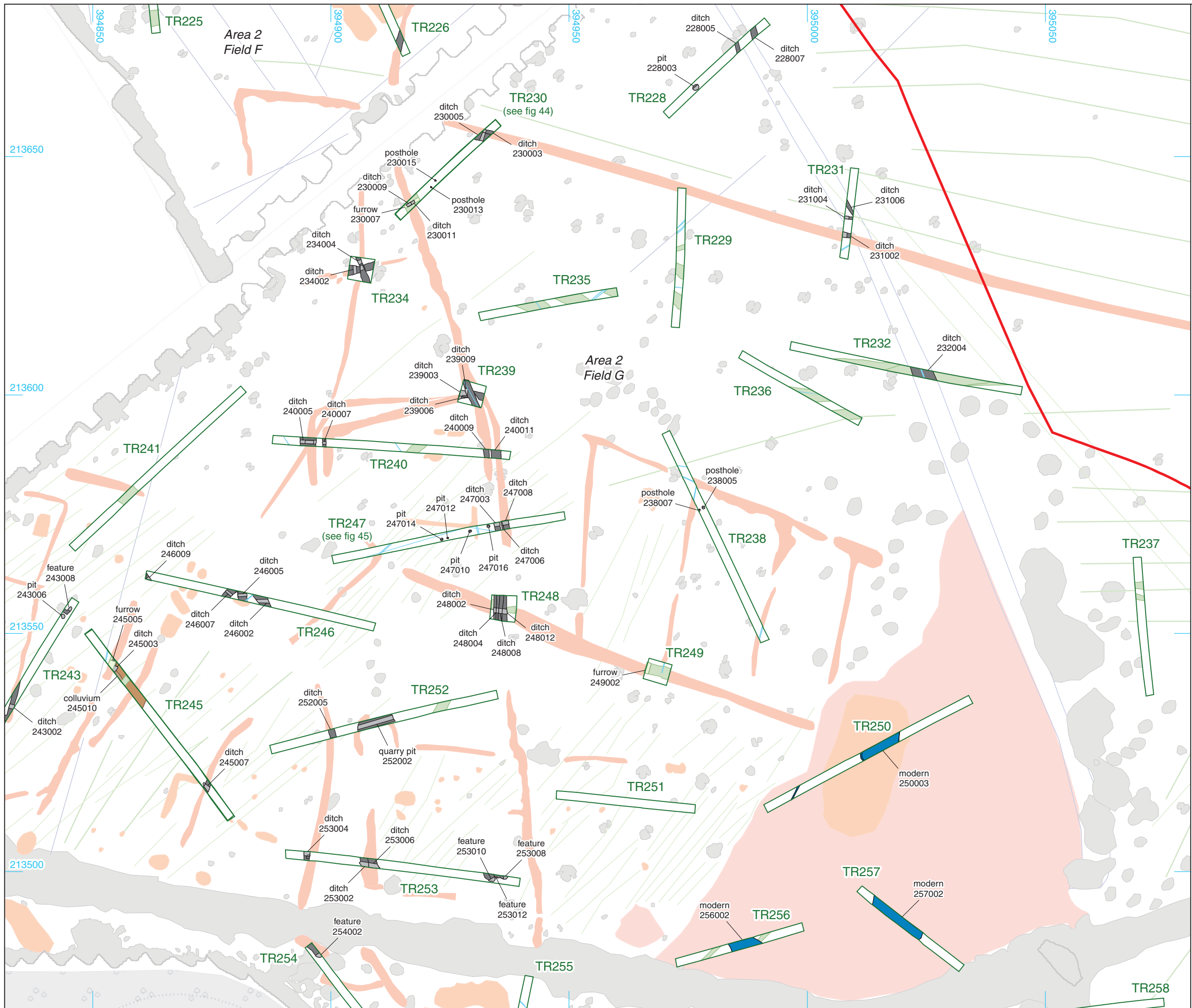
© Crown copyright and database rights 2021 Ordnance Survey 0100031673

[Andover 01264 347630](tel:01264347630)
 [Cirencester 01285 771022](tel:01285771022)
 [Exeter 01392 573970](tel:01392573970)
 [Milton Keynes 01908 564660](tel:01908564660)
 [Suffolk 01449 900120](tel:01449900120)
www.cotswoldarchaeology.co.uk
enquiries@cotswoldarchaeology.co.uk

PROJECT TITLE
 A417 Missing Link, Birdlip,
 Gloucestershire

FIGURE TITLE
 Area 2 Field F, and trenches 303-304: trench
 location plan showing archaeological
 features and geophysical survey results

<small>DRAWN BY</small> RW	<small>PROJECT NO.</small> CR0463	<small>FIGURE NO.</small>
<small>CHECKED BY</small> DJB	<small>DATE</small> 03/02/2021	23
<small>APPROVED BY</small> DS	<small>SCALE</small> @A3 1:1000	



- Site boundary
- Evaluation trench
- Excavated/unexcavated:
- Archaeological feature
- Modern feature
- Furrow
- Natural
- Drain

- Geophysical survey results (Wessex Archaeology 2020)
- Survey boundary
- Increased Magnetic response
- Archaeology
- Possible
- Ferrous
- Former path
- Modern service
- Superficial geology
- Ploughing
- Ridge and furrow
- Drainage



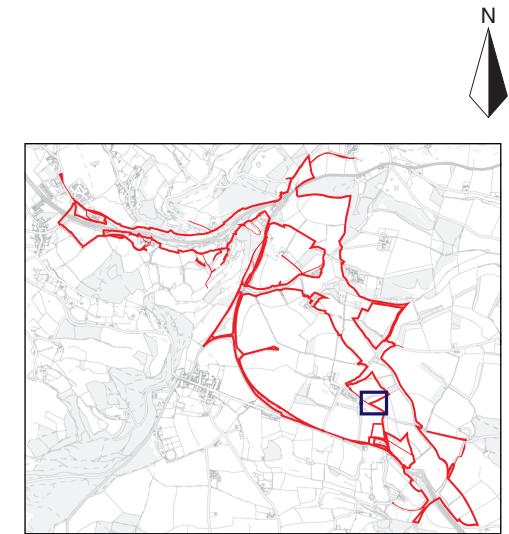
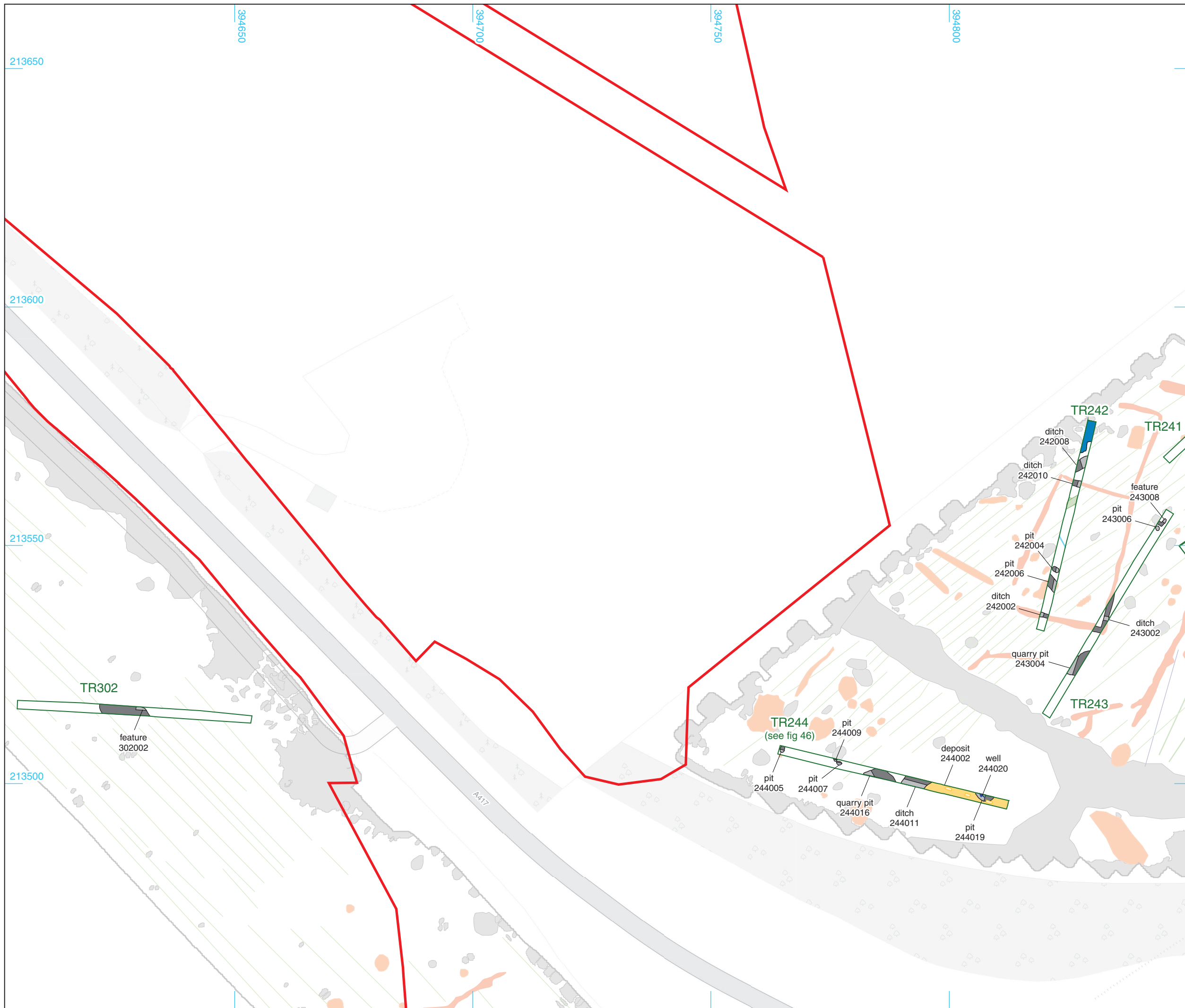
© Crown copyright and database rights 2021 Ordnance Survey 0100031673

[Andover 01264 347630](tel:01264347630)
[Cirencester 01285 771022](tel:01285771022)
[Exeter 01392 573970](tel:01392573970)
[Milton Keynes 01908 564660](tel:01908564660)
[Suffolk 01449 900120](tel:01449900120)
www.cotswoldarchaeology.co.uk
enquiries@cotswoldarchaeology.co.uk

PROJECT TITLE
 A417 Missing Link, Birdlip, Gloucestershire

FIGURE TITLE
 Area 2 Field G: trench location plan showing archaeological features and geophysical survey results

<small>DRAWN BY</small> RW	<small>PROJECT NO.</small> CR0463	<small>FIGURE NO.</small>
<small>CHECKED BY</small> DJB	<small>DATE</small> 03/02/2021	25
<small>APPROVED BY</small> DS	<small>SCALE@A3</small> 1:750	



- Site boundary
- Evaluation trench
- Excavated/unexcavated:
- Archaeological feature
- Deposit
- Structure
- Modern feature
- Furrow
- Drain
- Geophysical survey results (Wessex Archaeology 2020)
- Survey boundary
- Increased Magnetic response
- Archaeology
- Possible
- Ferrous
- Former path
- Modern service
- Superficial geology
- Ploughing
- Ridge and furrow
- Drainage



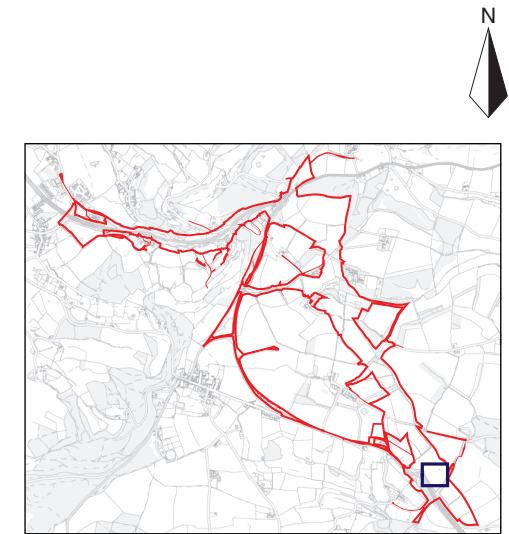
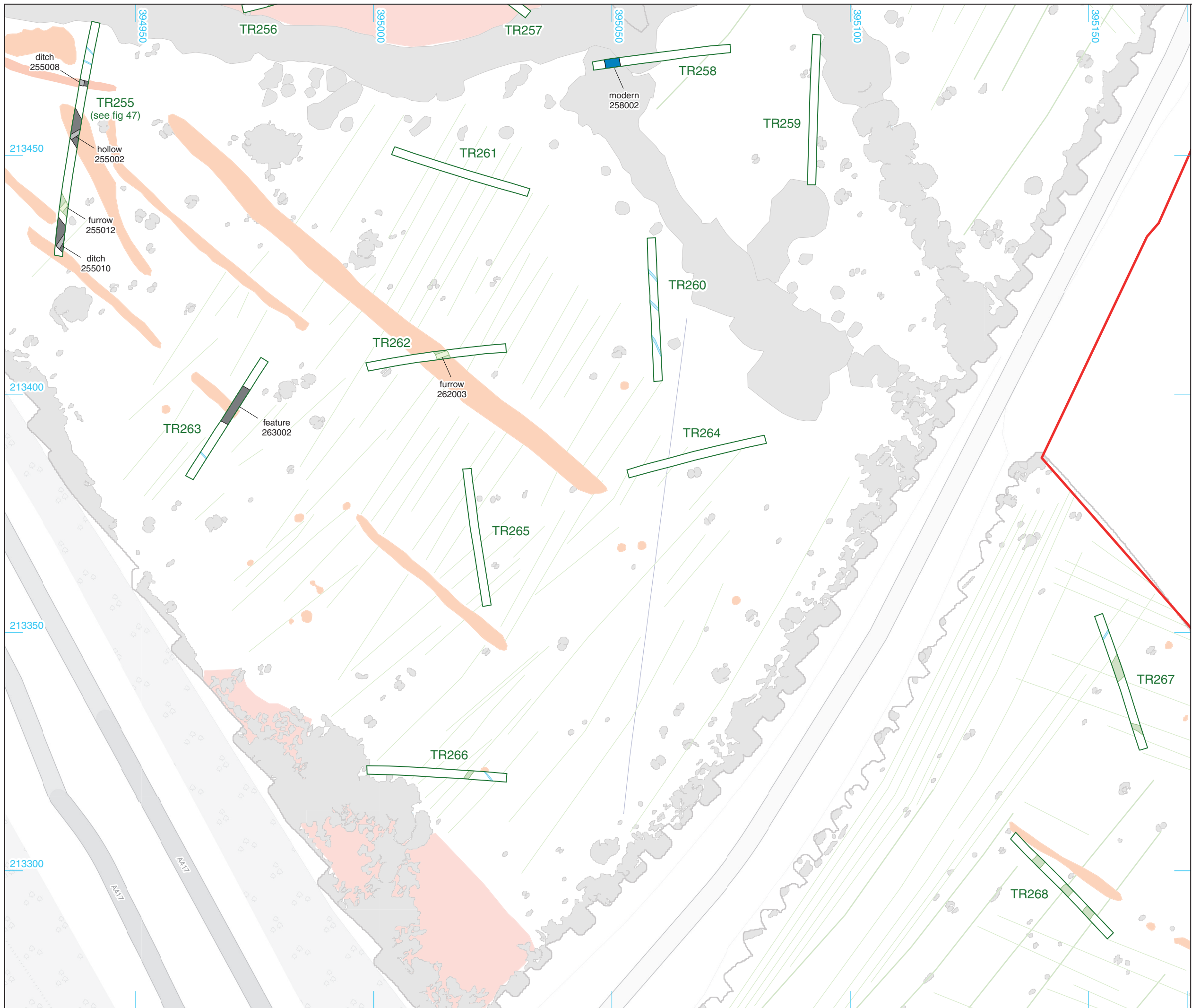
© Crown copyright and database rights 2021 Ordnance Survey 0100031673

Andover 01264 347630
Cirencester 01285 771022
Exeter 01392 573970
Milton Keynes 01908 564660
Suffolk 01449 900120
www.cotswoldarchaeology.co.uk
enquiries@cotswoldarchaeology.co.uk

PROJECT TITLE
 A417 Missing Link, Birdlip,
 Gloucestershire

FIGURE TITLE
**Area 2 Field G: trench location plan
 showing archaeological features and
 geophysical survey results**

<small>DRAWN BY</small> RW	<small>PROJECT NO.</small> CR0463	<small>FIGURE NO.</small>
<small>CHECKED BY</small> DJB	<small>DATE</small> 03/02/2021	26
<small>APPROVED BY</small> DS	<small>SCALE@A3</small> 1:750	



- Site boundary
- Evaluation trench
- Excavated/unexcavated:
- Archaeological feature
- Modern feature
- Furrow
- Drain
- Geophysical survey results (Wessex Archaeology 2020)
- Survey boundary
- Increased Magnetic response
- Archaeology
- Possible
- Ferrous
- Former path
- Modern service
- Superficial geology
- Ploughing
- Ridge and furrow
- Drainage



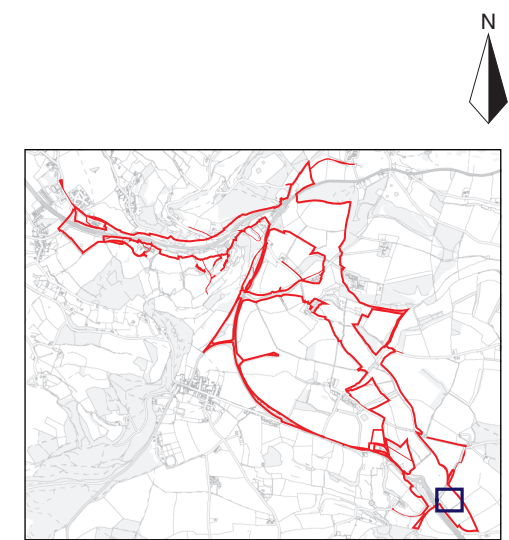
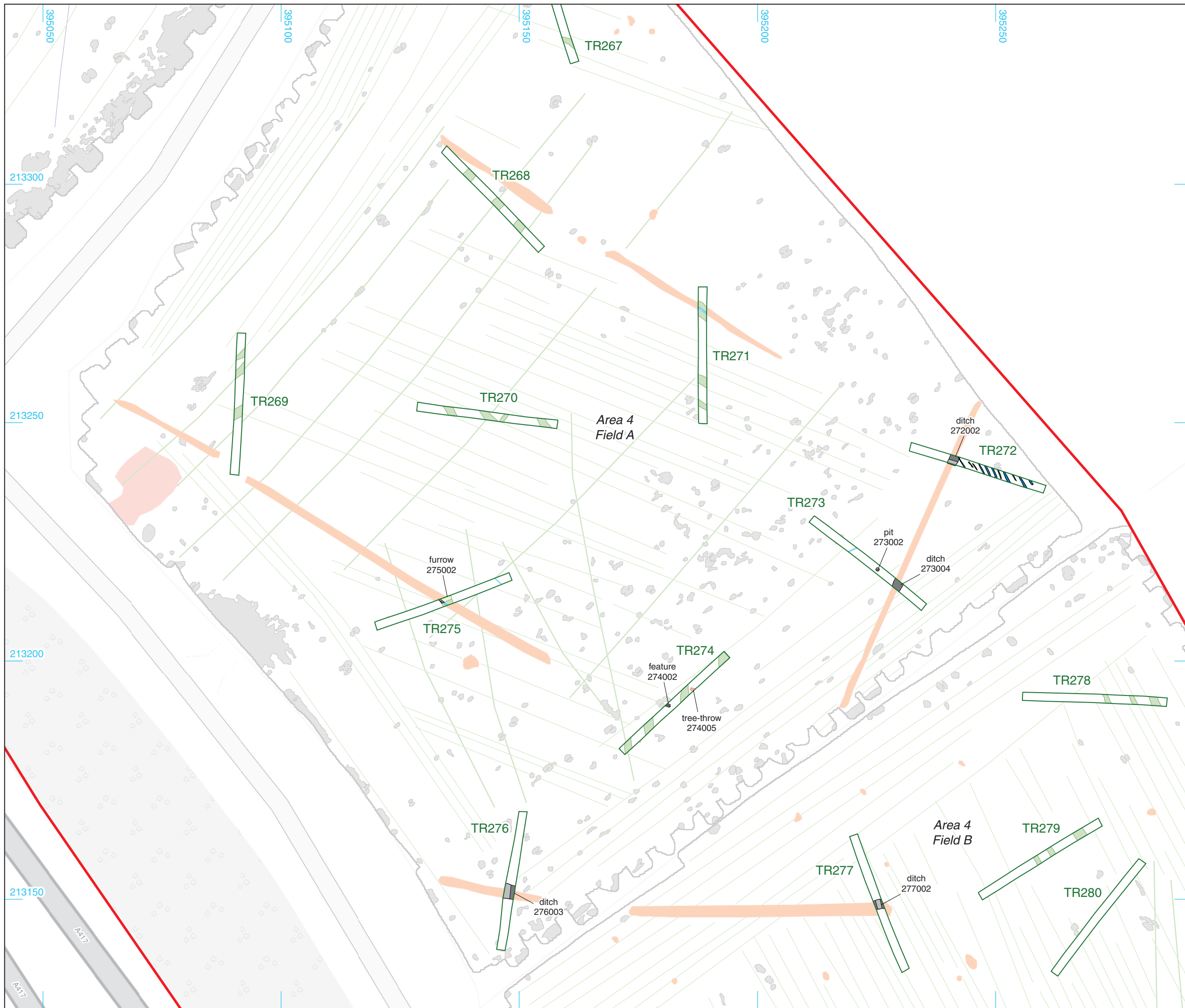
© Crown copyright and database rights 2021 Ordnance Survey 0100031673

Andover 01264 347630
Cirencester 01285 771022
Exeter 01392 573970
Milton Keynes 01908 564660
Suffolk 01449 900120
www.cotswoldarchaeology.co.uk
enquiries@cotswoldarchaeology.co.uk

PROJECT TITLE
 A417 Missing Link, Birdlip,
 Gloucestershire

FIGURE TITLE
 Area 2 Field G, and Area 4 Field A: Trench
 location plan showing archaeological
 features and geophysical survey results

<small>DRAWN BY</small> RW	<small>PROJECT NO.</small> CR0463	<small>FIGURE NO.</small>
<small>CHECKED BY</small> DJB	<small>DATE</small> 03/02/2021	27
<small>APPROVED BY</small> DS	<small>SCALE@A3</small> 1:750	



- Site boundary
- Evaluation trench
- Excavated/unexcavated:
- Archaeological feature
- Modern feature
- Furrow
- Treethrow
- Drain
- Geophysical survey results (Wessex Archaeology 2020)
- Survey boundary
- Increased Magnetic response
- Archaeology
- Possible
- Ferrous
- Former path
- Modern service
- Superficial geology
- Ploughing
- Ridge and furrow
- Drainage



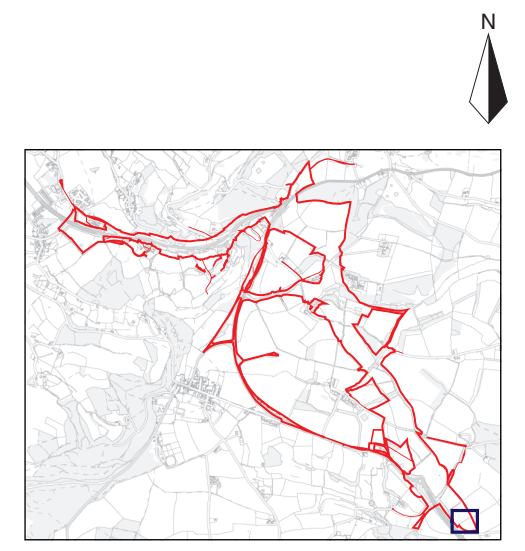
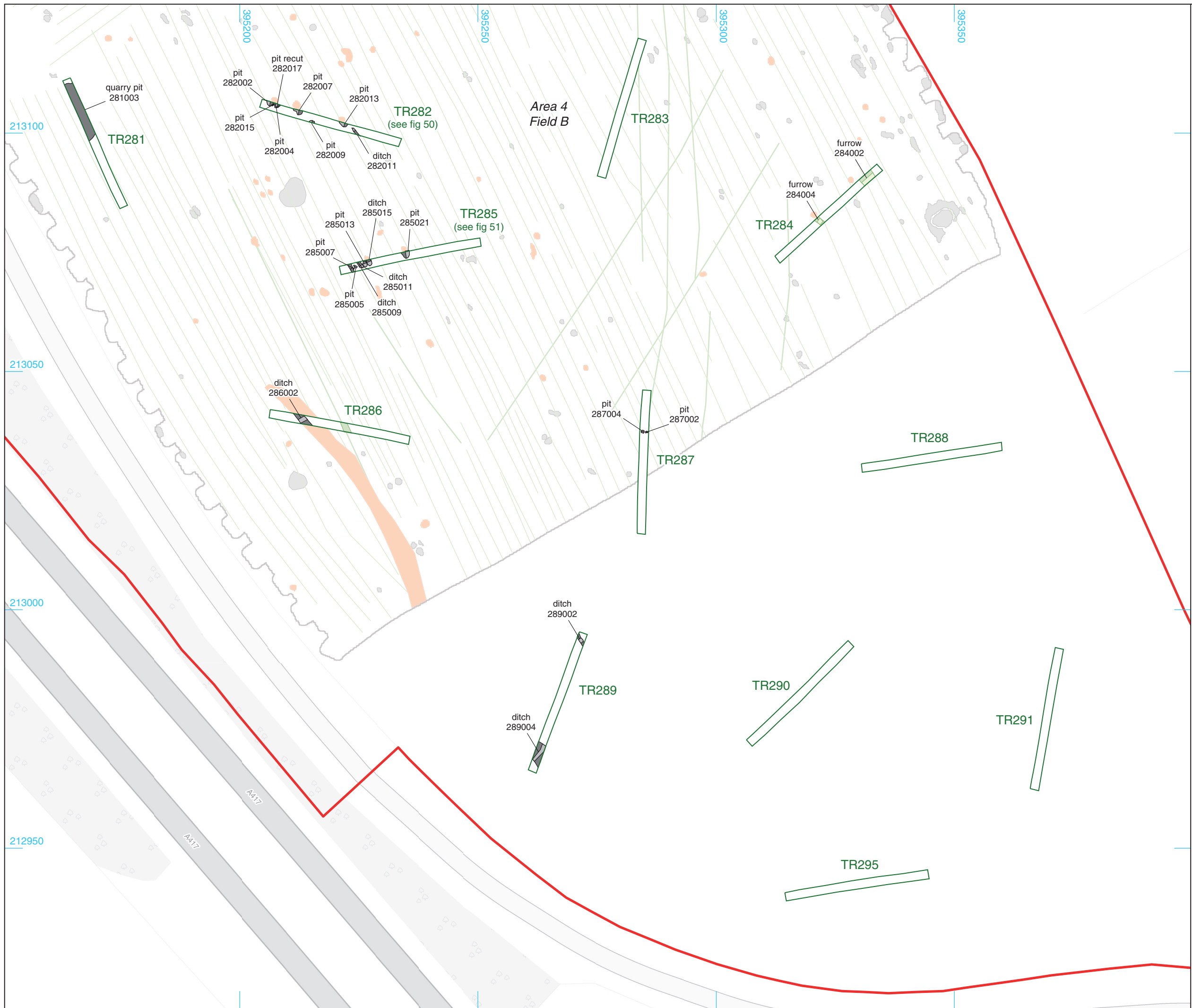
© Crown copyright and database rights 2021 Ordnance Survey 0100031673

[Andover 01264 347630](tel:01264347630)
[Cirencester 01285 771022](tel:01285771022)
[Exeter 01392 573970](tel:01392573970)
[Milton Keynes 01908 564660](tel:01908564660)
[Suffolk 01449 900120](tel:01449900120)
www.cotswoldarchaeology.co.uk
enquiries@cotswoldarchaeology.co.uk

PROJECT TITLE
A417 Missing Link, Birdlip, Gloucestershire

FIGURE TITLE
Area 4 Fields A and B: trench location plan showing archaeological features and geophysical survey results

DRAWN BY	RW	PROJECT NO.	CR0463	FIGURE NO.
CHECKED BY	DJB	DATE	03/02/2021	28
APPROVED BY	DS	SCALE@A3	1:750	



- Site boundary
- Evaluation trench
- Excavated/unexcavated:
- Archaeological feature
- Tree-throw
- Furrow
- Drain

- Geophysical survey results (Wessex Archaeology 2020)
- Survey boundary
- Increased Magnetic response
- Archaeology
- Possible
- Ferrous
- Former path
- Modern service
- Superficial geology
- Ploughing
- Ridge and furrow
- Drainage



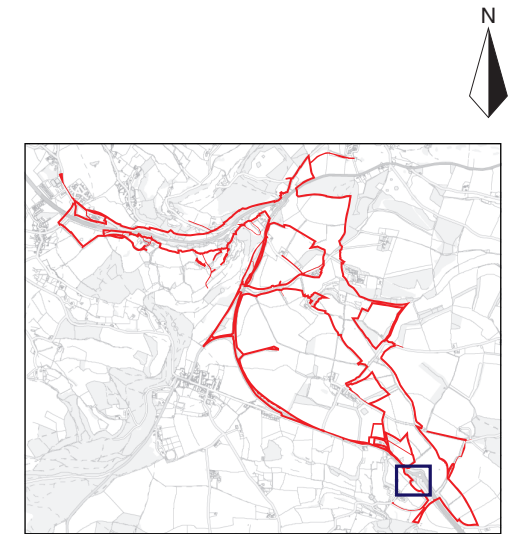
© Crown copyright and database rights 2021 Ordnance Survey 0100031673

Andover 01264 347630
 Cirencester 01285 771022
 Exeter 01392 573970
 Milton Keynes 01908 564660
 Suffolk 01449 900120
www.cotswoldarchaeology.co.uk
enquiries@cotswoldarchaeology.co.uk

PROJECT TITLE
A417 Missing Link, Birdlip, Gloucestershire

FIGURE TITLE
Area 4 Field B: trench location plan showing archaeological features and geophysical survey results

DRAWN BY	RW	PROJECT NO.	CR0463	FIGURE NO.
CHECKED BY	DJB	DATE	03/02/2021	29
APPROVED BY	DS	SCALE@A3	1:750	



- Site boundary
- Evaluation trench
- Archaeological feature (excavated / unexcavated)
- Structure
- Surface
- Natural

Geophysical survey results (Wessex Archaeology 2020)

- Survey boundary
- Increased Magnetic response
- Archaeology
- Possible
- Ferrous
- Former path
- Modern service
- Superficial geology
- Ploughing
- Ridge and furrow
- Drainage



© Crown copyright and database rights 2021 Ordnance Survey 0100031673

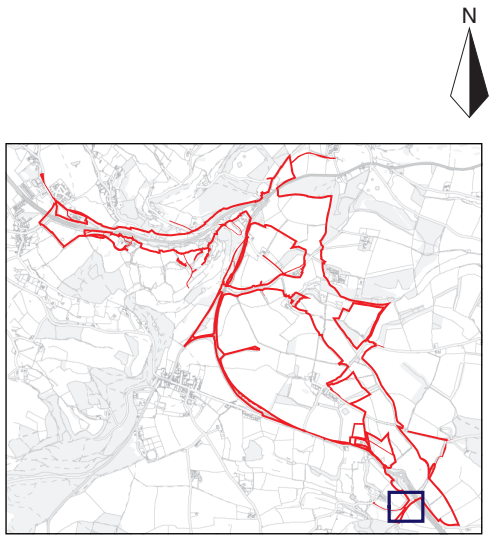
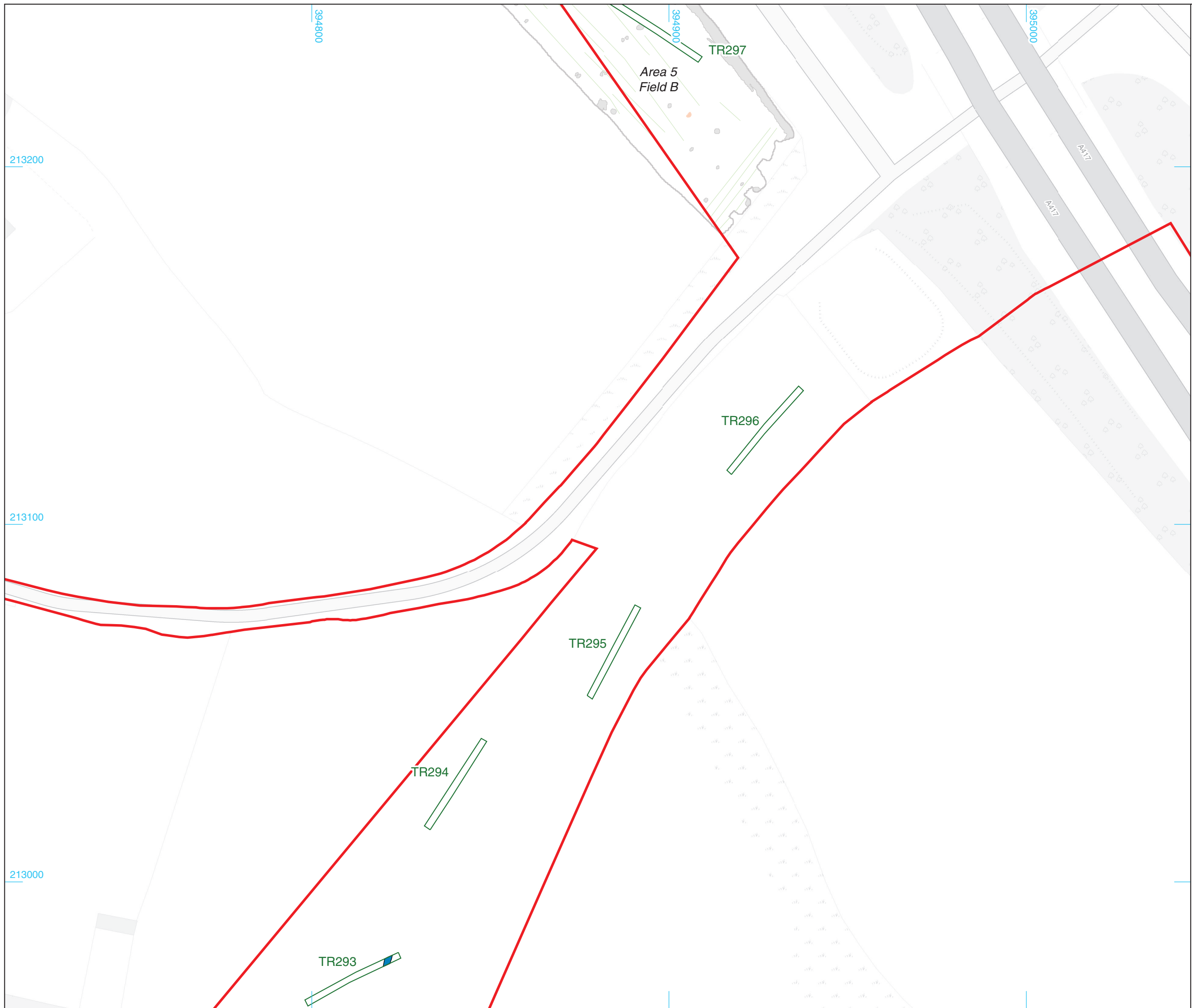
Cotswold Archaeology

Andover 01264 347630
 Cirencester 01285 771022
 Exeter 01392 573970
 Milton Keynes 01908 564660
 Suffolk 01449 900120
 www.cotswoldarchaeology.co.uk
 enquiries@cotswoldarchaeology.co.uk

PROJECT TITLE
 A417 Missing Link, Birdlip, Gloucestershire

FIGURE TITLE
 Area 5 Fields A and B: trench location plan showing archaeological features and geophysical survey results

DRAWN BY RW	PROJECT NO. CR0463	FIGURE NO.
CHECKED BY DJB	DATE 03/02/2021	30
APPROVED BY DS	SCALE@A3 1:1000	



- Site boundary
- Evaluation trench
- Modern feature

Geophysical survey results
(Wessex Archaeology 2020)

- Survey boundary
- Increased Magnetic response
- Archaeology
- Possible
- Ferrous
- Former path
- Modern service
- Superficial geology
- Ploughing
- Ridge and furrow
- Drainage



© Crown copyright and database rights 2021 Ordnance Survey 0100031673

Cotswold Archaeology

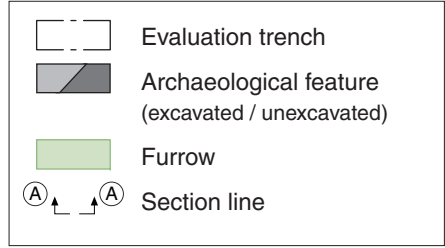
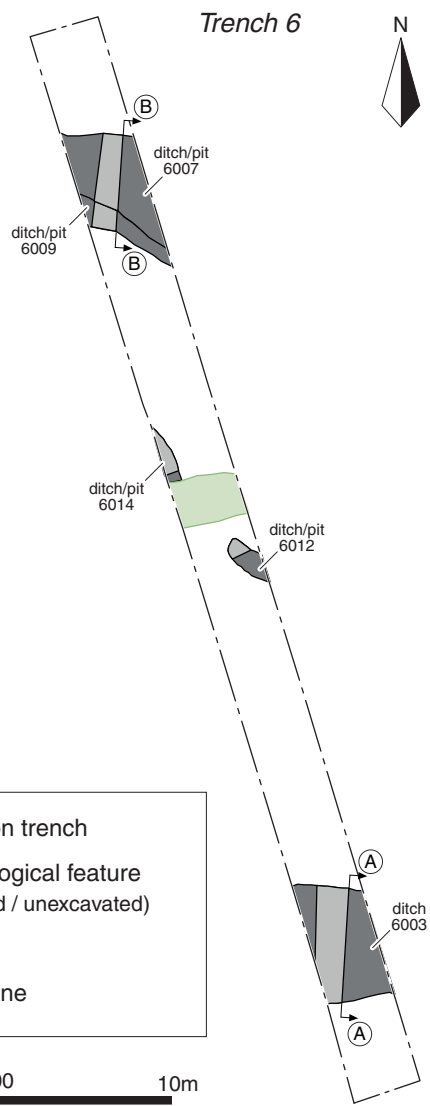
- Andover 01264 347630
- Cirencester 01285 771022
- Exeter 01392 573970
- Milton Keynes 01908 564660
- Suffolk 01449 900120

www.cotswoldarchaeology.co.uk
enquiries@cotswoldarchaeology.co.uk

PROJECT TITLE
A417 Missing Link, Birdlip,
Gloucestershire

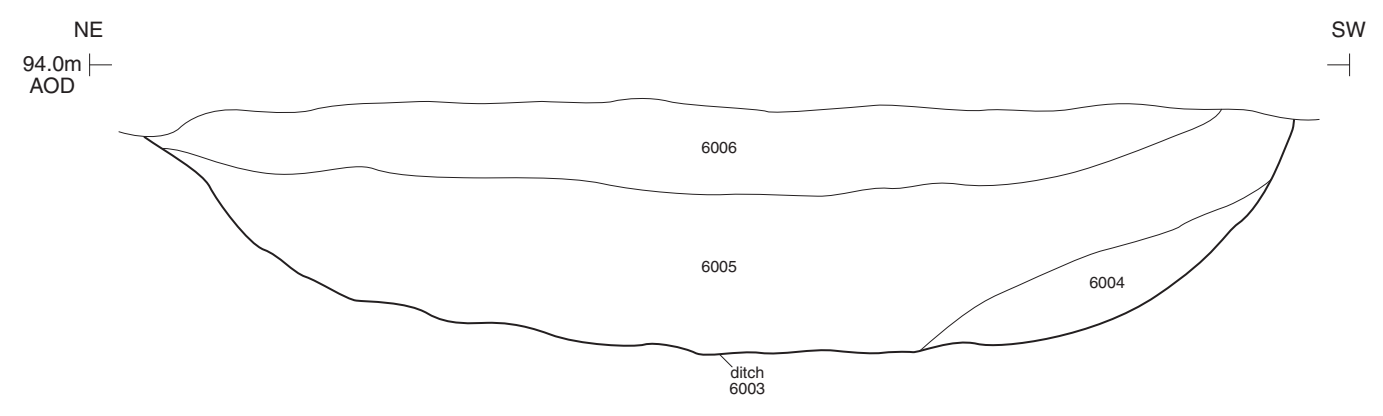
FIGURE TITLE
Area 5 Field B and trenches 293-296: trench
location plan showing archaeological
features and geophysical survey results

DRAWN BY	RW	PROJECT NO.	CR0463	FIGURE NO.
CHECKED BY	DJB	DATE	03/02/2021	31
APPROVED BY	DS	SCALE@A3	1:1000	

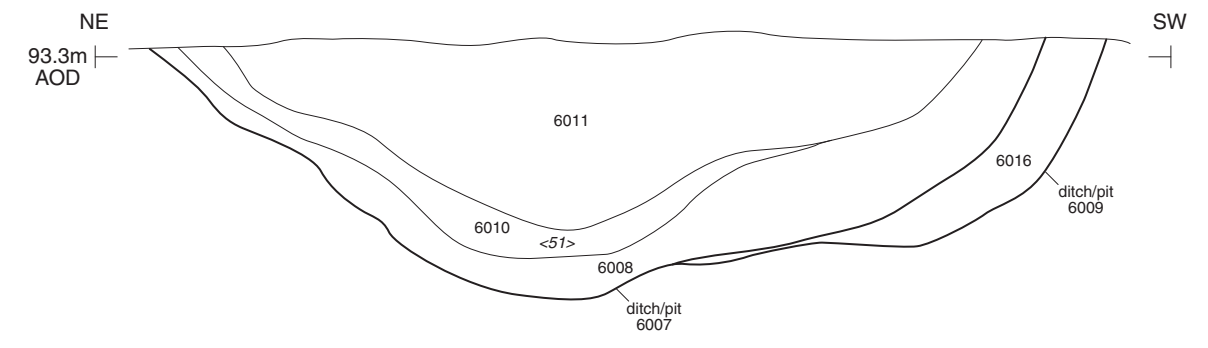


0 1:200 10m

Section AA



Section BB



0 1:20 1m



Ditch 6003, looking east (1m scale)

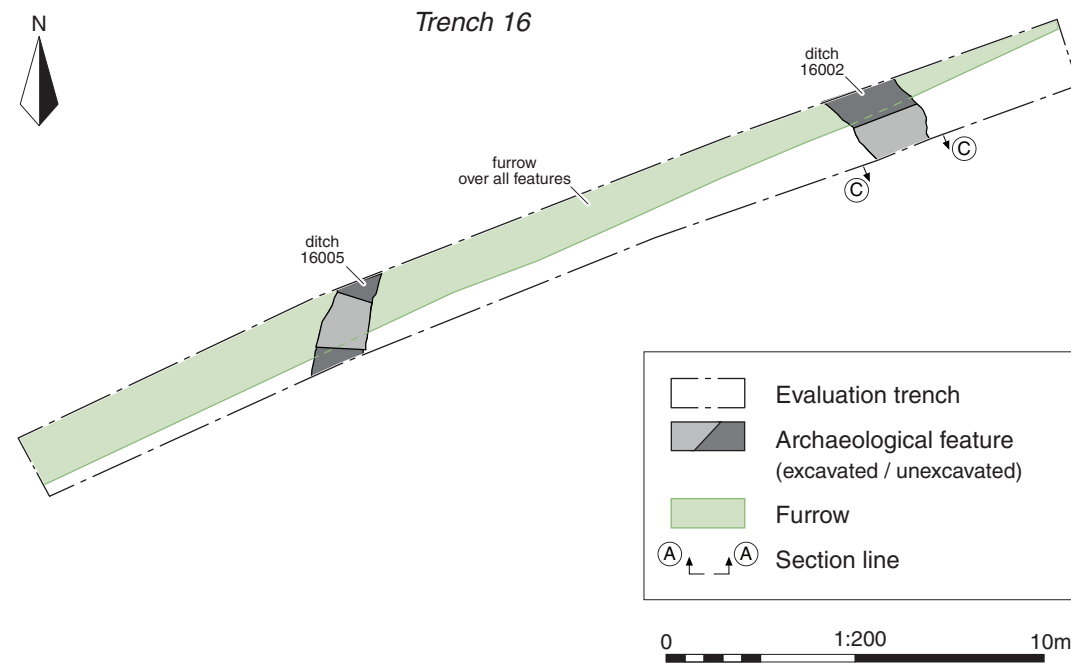


Ditch/pits 6007 and 6009, looking south-east (1m scale)

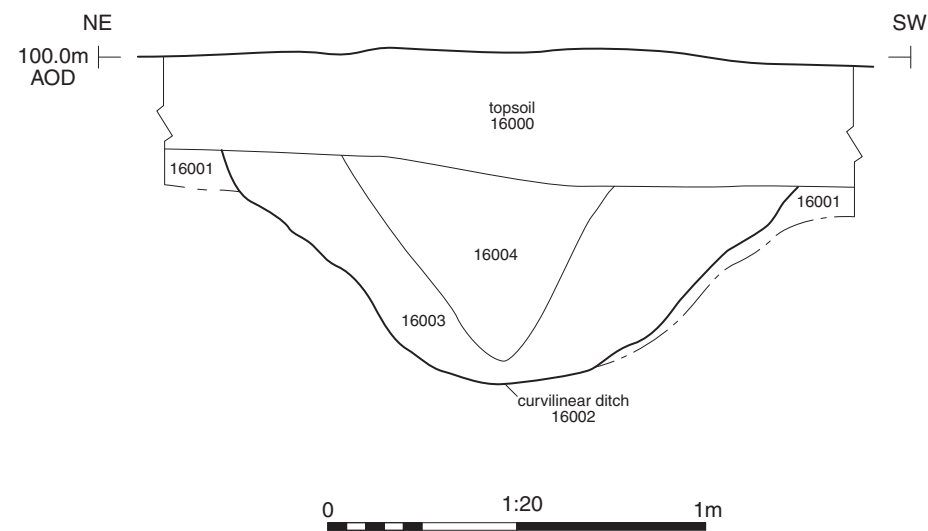
[Cotswold Archaeology](http://www.cotswoldarchaeology.co.uk)
 Andover 01264 347630
 Cirencester 01285 771022
 Exeter 01392 573970
 Milton Keynes 01908 564660
 Suffolk 01449 900120
 www.cotswoldarchaeology.co.uk
 enquiries@cotswoldarchaeology.co.uk

PROJECT TITLE
A417 Missing Link, Birdlip, Gloucestershire
 FIGURE TITLE
Area 1, Trench 6: plan, sections and photographs

DRAWN BY	RW	PROJECT NO.	CR0463	FIGURE NO.
CHECKED BY	DJB	DATE	03/02/2021	32
APPROVED BY	DS	SCALE@A3	1:200, 1:20	



Section CC



Ditch 16002, looking south-east (1m scale)


Cotswold Archaeology
 Andover 01264 347630
 Cirencester 01285 771022
 Exeter 01392 573970
 Milton Keynes 01908 564660
 Suffolk 01449 900120
 www.cotswoldarchaeology.co.uk
 enquiries@cotswoldarchaeology.co.uk

PROJECT TITLE
 A417 Missing Link, Birdlip,
 Gloucestershire

FIGURE TITLE
 Area 1, Trench 16: plan, section and
 photograph

DRAWN BY	RW	PROJECT NO.	CR0463	FIGURE NO.
CHECKED BY	DJB	DATE	03/02/2021	33
APPROVED BY	DS	SCALE@A3	1:200, 1:20	